


































CLUSTER 1

Sl. No	District	ULB Name	Dumpsite Name	Dump area (Acre)	EIA REPORT	SIA REPORT	ESIA REPORT
1	Kollam	Kottarakkara	Ugrankunnu	0.37			
2	Alappuzha	Kayamkulam	Murikkummoodu	0.60			
3	Ernakulam	Koothattukulam	Town-Ward 15	0.29			
		Kothamangalam	Kumbalathumuri	2.13			
		Muvattupuzha	Kurianmala	3.5			
		North Paravoor	Vedimara	1.25			
		Kalamasseri	Kalamasseri	1.02			
4	Kozhikode	Vadakara	Puthiyappu	1.25			
5	Wayanad	Kalpetta	Vellaramkunnu	1.1			
6	Kannur	Iritty	Athithattu	0.111			
7		Kuthuparambu	Palapparamba	0.986			
8	Kasaragod	Kasaragod	Kelugudde	1.1			

[COMBINED SIA SUMMARY REPORT-CLUSTER 1-CLICK HERE](#)

CLUSTER 2

Sl. No	District	ULB Name	Dumpsite Name	Dump area (Acre)	EIA REPORT	SIA REPORT	ESIA REPORT
1	Kottayam	Kottayam	Vadavathoor	3.712			
2	Thrissur	Chalakkudy	Near Take & break, Near Cosmos Club	0.4072			
3		Kunnamkulam	Kunnamkulam	2.014			
4		Wadakanchery	Kumbalangad	1.3555			
5	Palakkad	Palakkad	BPL Junction, Koottupatha,Kodumba	6.04			

6		Manjeri	Vettekkode	1.11			
7	Malappuram	Malappuram	Near Inkel City, Ward 38, Puliyettummal	0.50			
8	Alappuzha	Mavelikkara	Puthiyakavu	0.81			

COMBINED SIA SUMMARY REPORT-CLUSTER 2-[CLICK HERE](#)

COMBINED SUMMARY EIA REPORT FOR CLUSTER 1 & 2- [CLICK HERE](#)